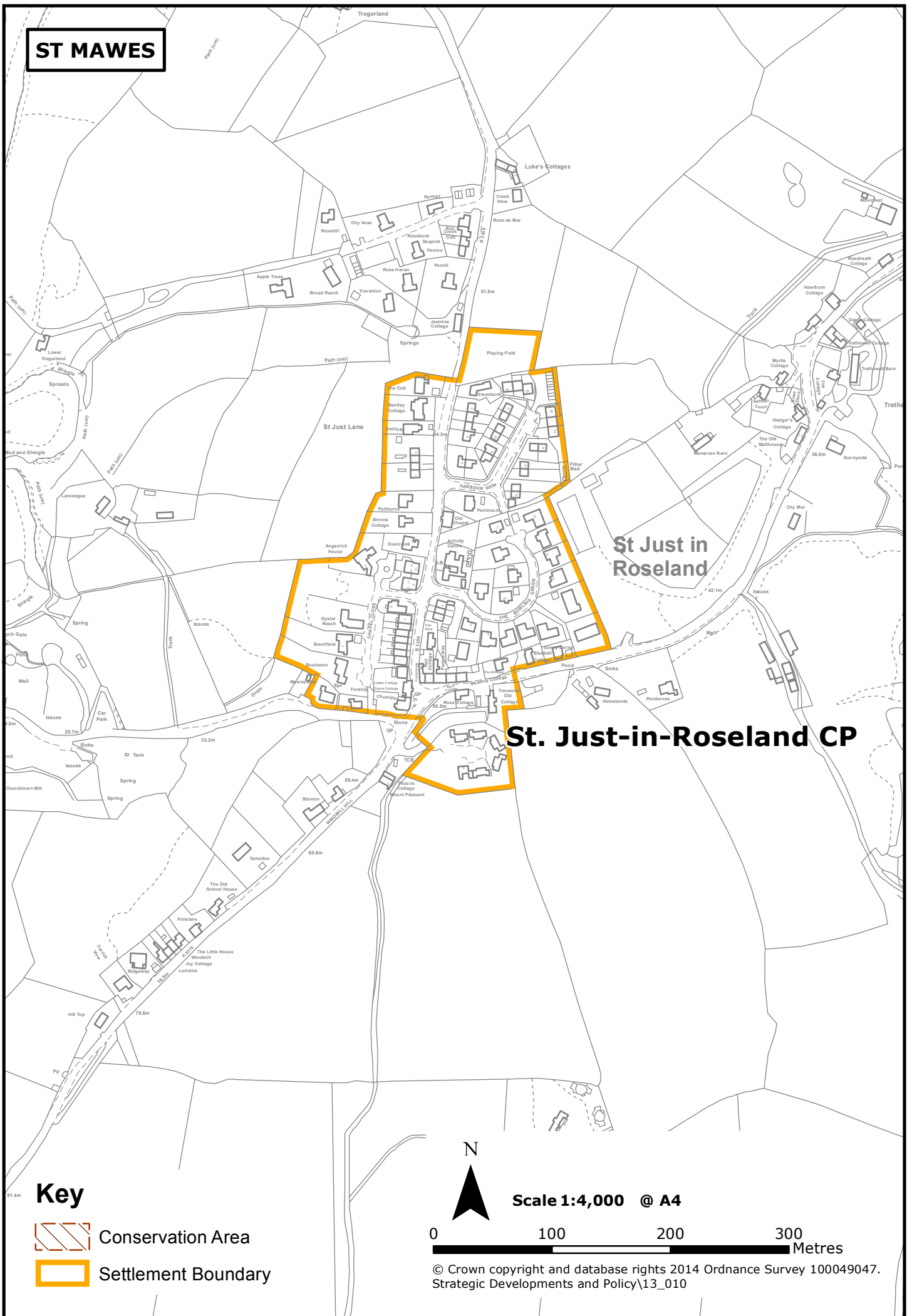


# ST MAWES





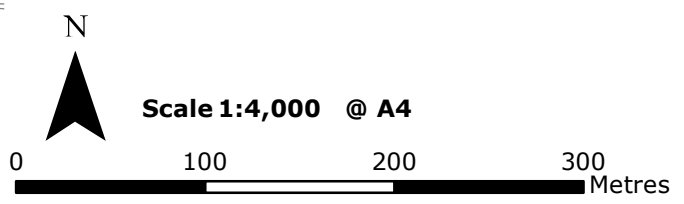
St Just Lane

St Just in Roseland

## St. Just-in-Roseland CP

### Key

-  Conservation Area
-  Settlement Boundary



© Crown copyright and database rights 2014 Ordnance Survey 100049047.  
Strategic Developments and Policy\13\_010