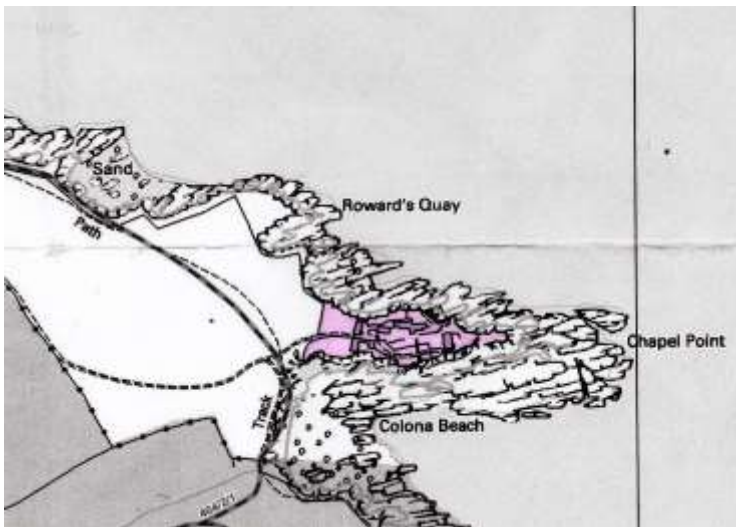
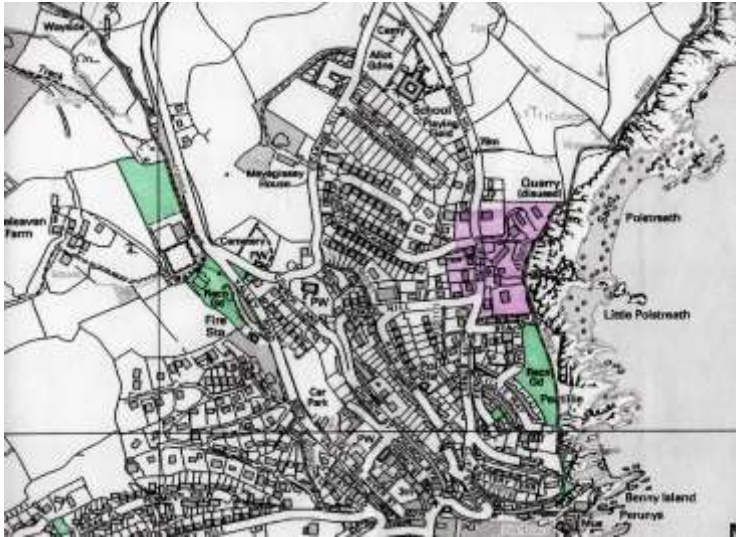
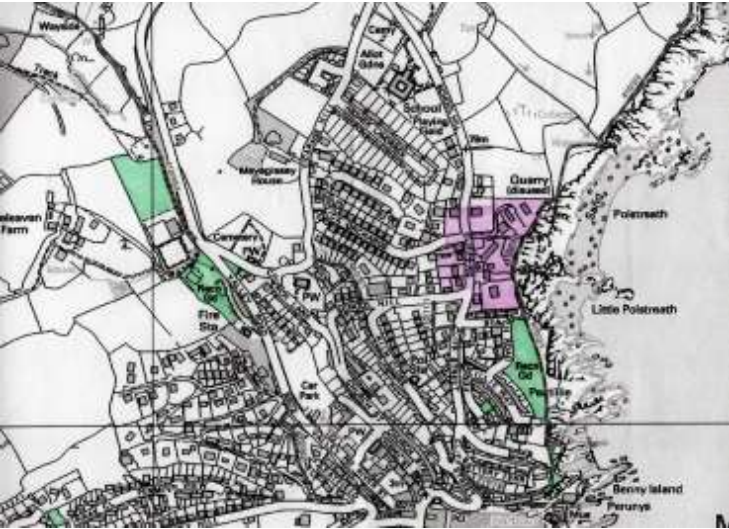


Annex 1 Maps

Areas of Special Character - see Policy HC2; areas shown in Purple

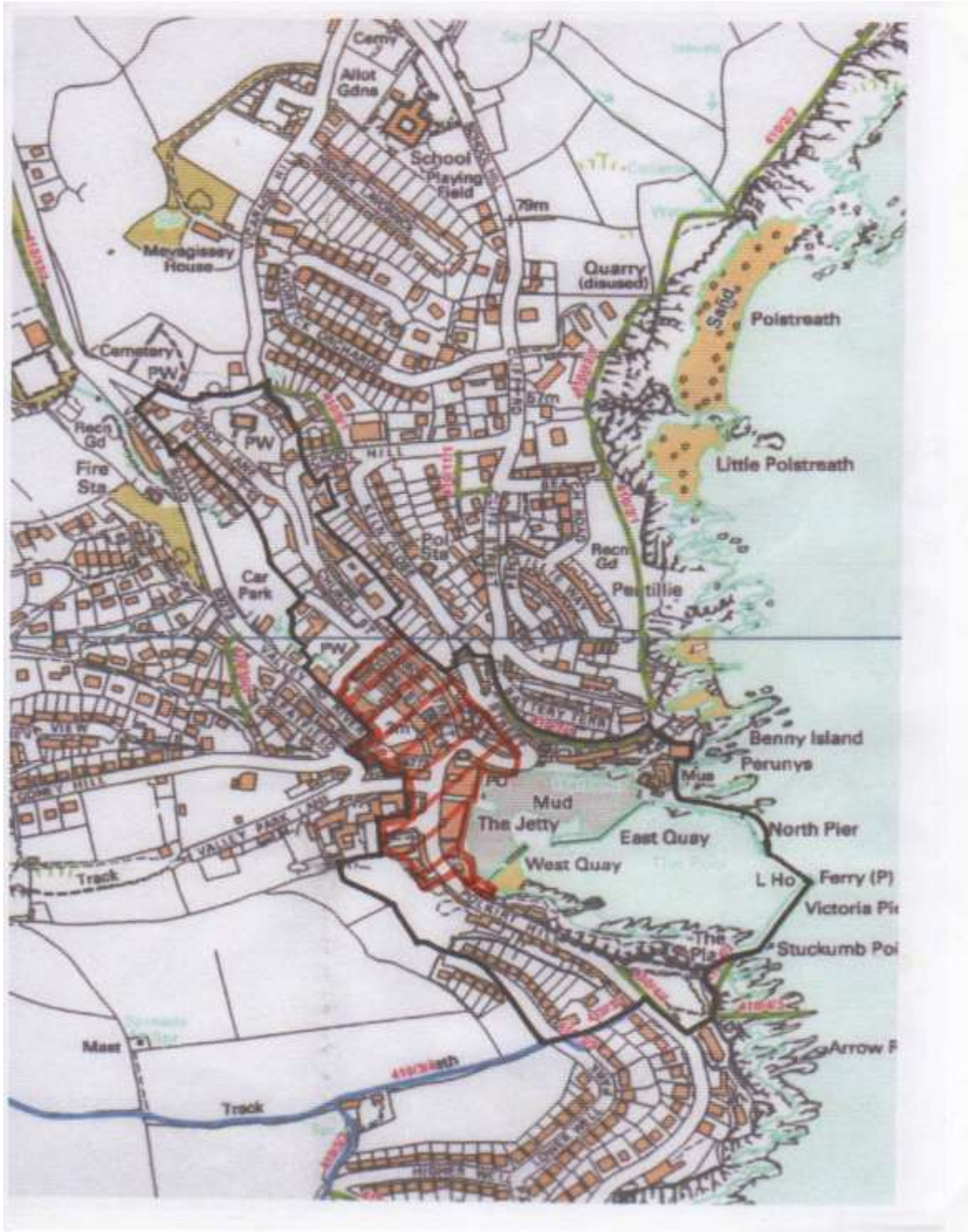


Areas of protected Open Space - see Policy EG4; areas shown in green



Area of commercial and retail activity - see Policy HC1

This area is defined in orange and lies completely within the Mavagissey Conservation Area outlined in black. Other designated areas are not shown in this image.



Ridge Lines within the Parish – Policies D1, D5, EG1



Detail location of ridges



North parish



South parish

The main ridges follow roads or defined tracks.

To the north of the parish, a long ridge line runs from 'Peruppa Farm' in the north-west, along the road through Tregisky crossroads and continues along Old Road into and along School Hill as far as the property known as 'Moonfleet'. The full extent of this ridge line can be seen on the contour map on the previous page.

In the north of the parish a minor ridge line follows the track leading to 'Parc Franton', then takes a north-south line for a distance of some 250 meters, terminating roughly parallel with the southern end of Tregassik Plantation.

The other long ridge line runs largely roughly parallel with Tregony Hill partly along a track (marked as 410/3/2) from the edge of the developed area in the east to the property marked 'Trevailis' in the west. Tregony Hill marks another ridge line from Summerfield Close (marking the end of the development area at that point) in the west as far as 'Polpier House' in the east. The full extent of these ridge lines can be seen on the contour map on the previous page.

In the south of the parish, a minor ridge line runs along field boundaries in a reverse 'Z' shape, beginning 200 meters north-west of 'Penwarne Manor' for a distance of 300 meters.

Ridge lines illustrated

These images are provided for the purposes of orientation and do not show the minor ridges referred to previously.



The above images shows the long northern ridge looking south-east, (left) with Tregisky crossroads in the foreground and looking west (right).

The image below shows the track marked 410/3/2 with the second ridge to the north (right in this picture) following the line of Tregony Hill.

